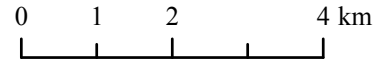


Location map of the nominated property

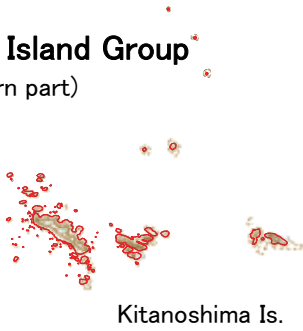
Boundary of the nominated property

(Including peripheral reefs)



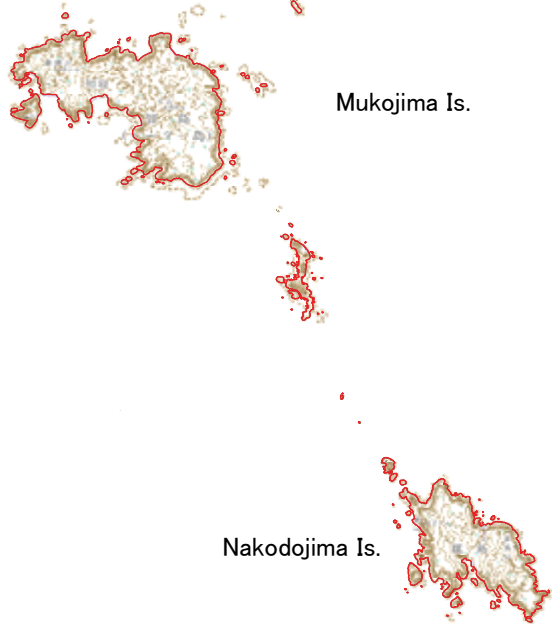
Mukojima Island Group

(The northern part)



Kitanoshima Is.

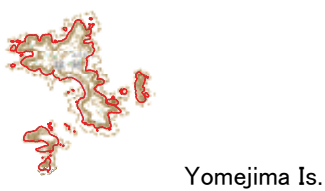
Mukojima Island Group (The mid part)



Mukojima Is.

Nakodojima Is.

Mukojima Island Group (The southern part)



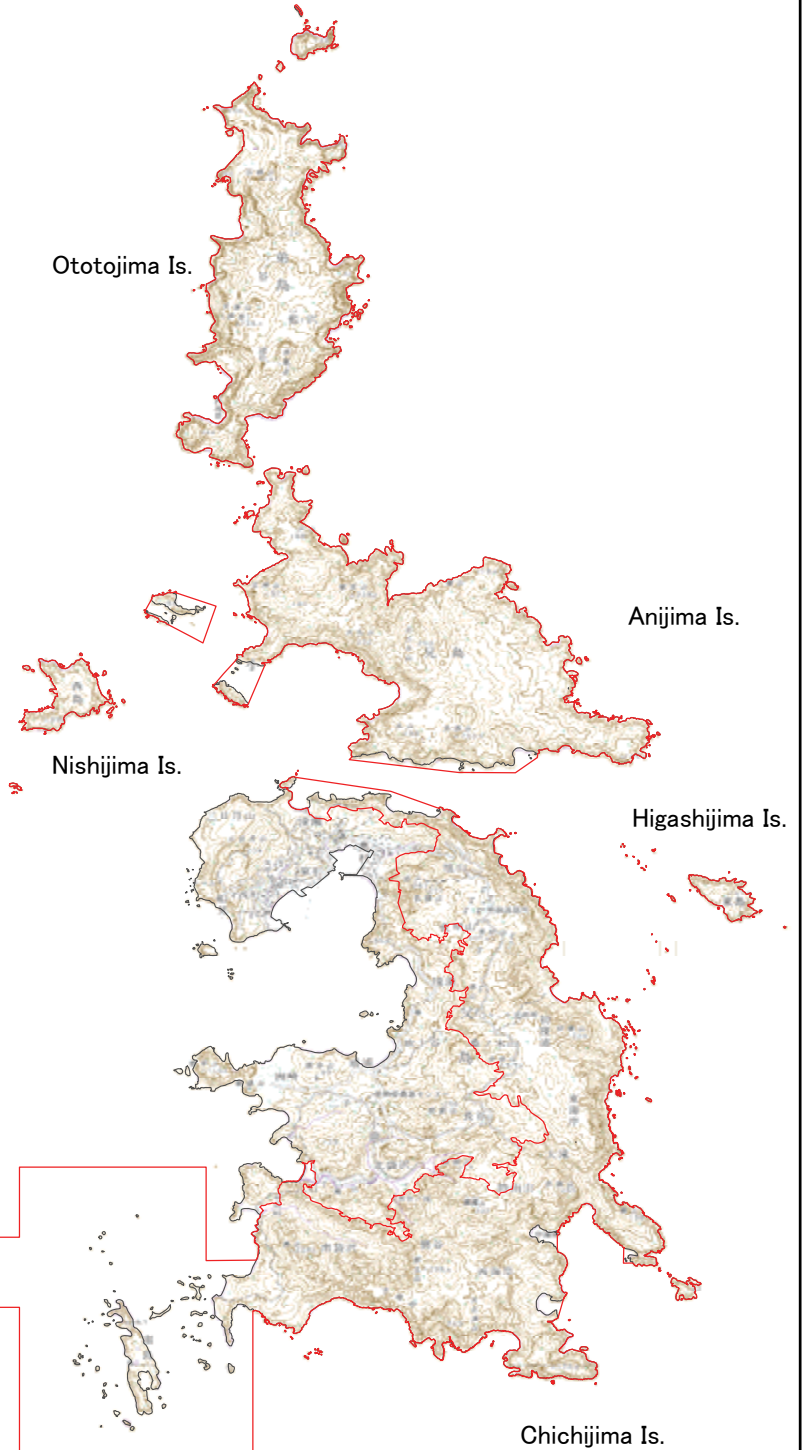
Yomejima Is.



Nishinoshima Is.

Chichijima Island Group

Ootojima Is.



Anijima Is.

Nishijima Is.

Higashijima Is.

Chichijima Is.

Minamijima Is.

Fig. 1-1 Boundary of the nominated property

(Mukojima, Chichijima Island Groups and Nishinoshima)

(Source: 'Yokosuka' Geographic Information (1/25,000) of Geographical Survey Institute)

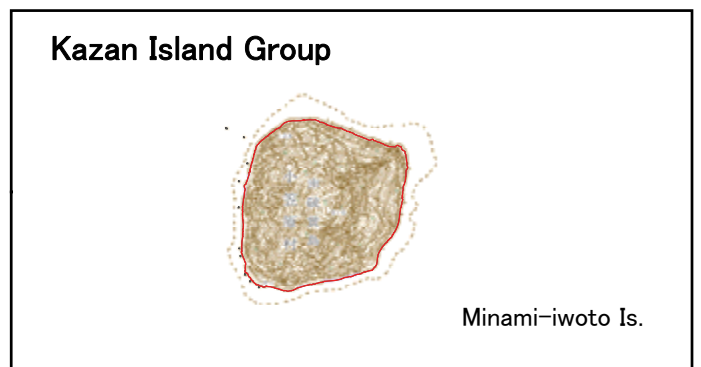
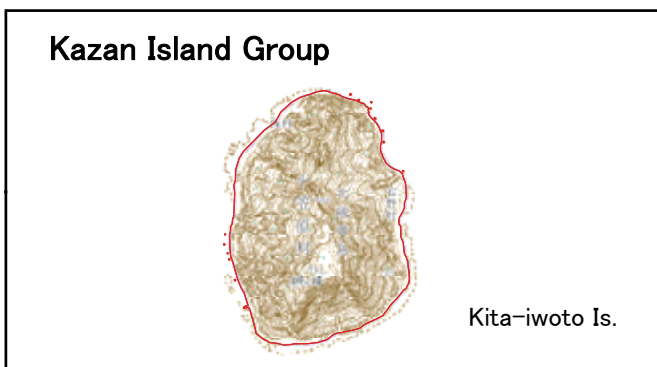
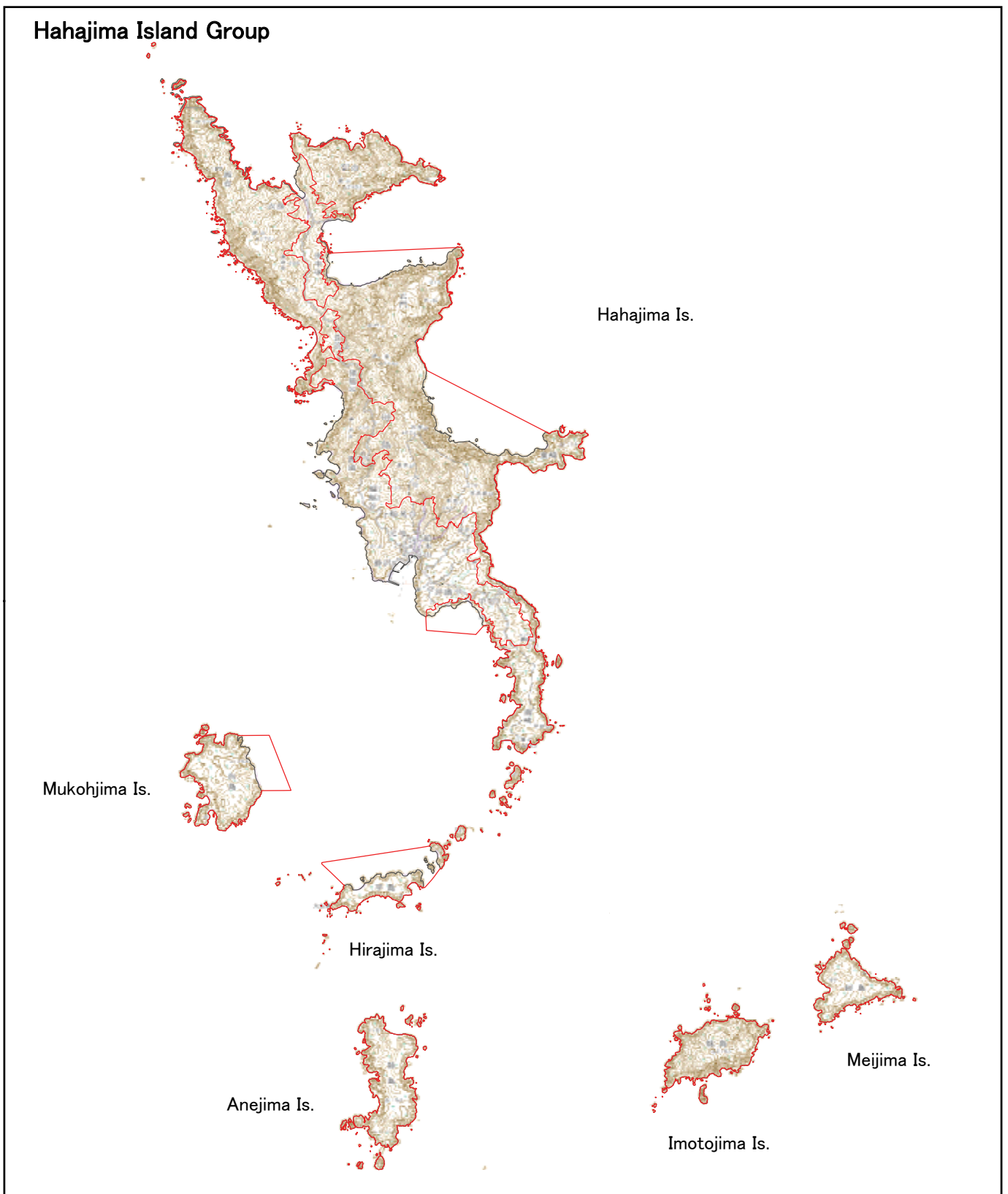


Fig. 1-2 Boundary of the nominated property
 (Hahajima Island Group, Kita-iwoto and Minami-iwoto)
 (Source: 'Yokosuka' Geographic Information (1/25,000) of Geographical Survey Institute)