

**DURANGO STATE
GOVERNMENT**



NAME OF PROPERTY

CAMINO REAL DE TIERRA ADENTRO

KEY:

DM-026







IDENTIFICATION OF TOWN OF INDÉ

CADASTRAL MAP

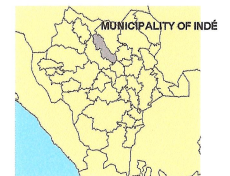
NAME OF SITE:

TOWN OF INDÉ

NOMENCLATURE

-  CORE ZONE
-  BUFFER ZONE
-  TEMPLE
-  SQUARE
-  RIVER
-  ROYAL STREET

MUNICIPALITY MAP



LOCALIZATION



DATE:
NOV, 2009

SCALE:
1:2385

