

TO VALLE DE ALLENDE

DURANGO STATE
GOVERNMENT



NAME OF PROPERTY

CAMINO REAL DE TIERRA ADENTRO

KEY:

DM-032






IDENTIFICATION OF THE TEMPLE OF SAN MIGUEL
OF THE TOWN OF VILLA OCAMPO

CADASTRAL MAP

NAME OF SITE:

TEMPLE OF SAN MIGUEL OF THE
TOWN OF VILLA OCAMPO

NOMENCLATURE

-  CORE ZONE
-  BUFFER ZONE
-  TEMPLE
-  RIVER
-  ROYAL STREET

MUNICIPALITY MAP



LOCALIZATION

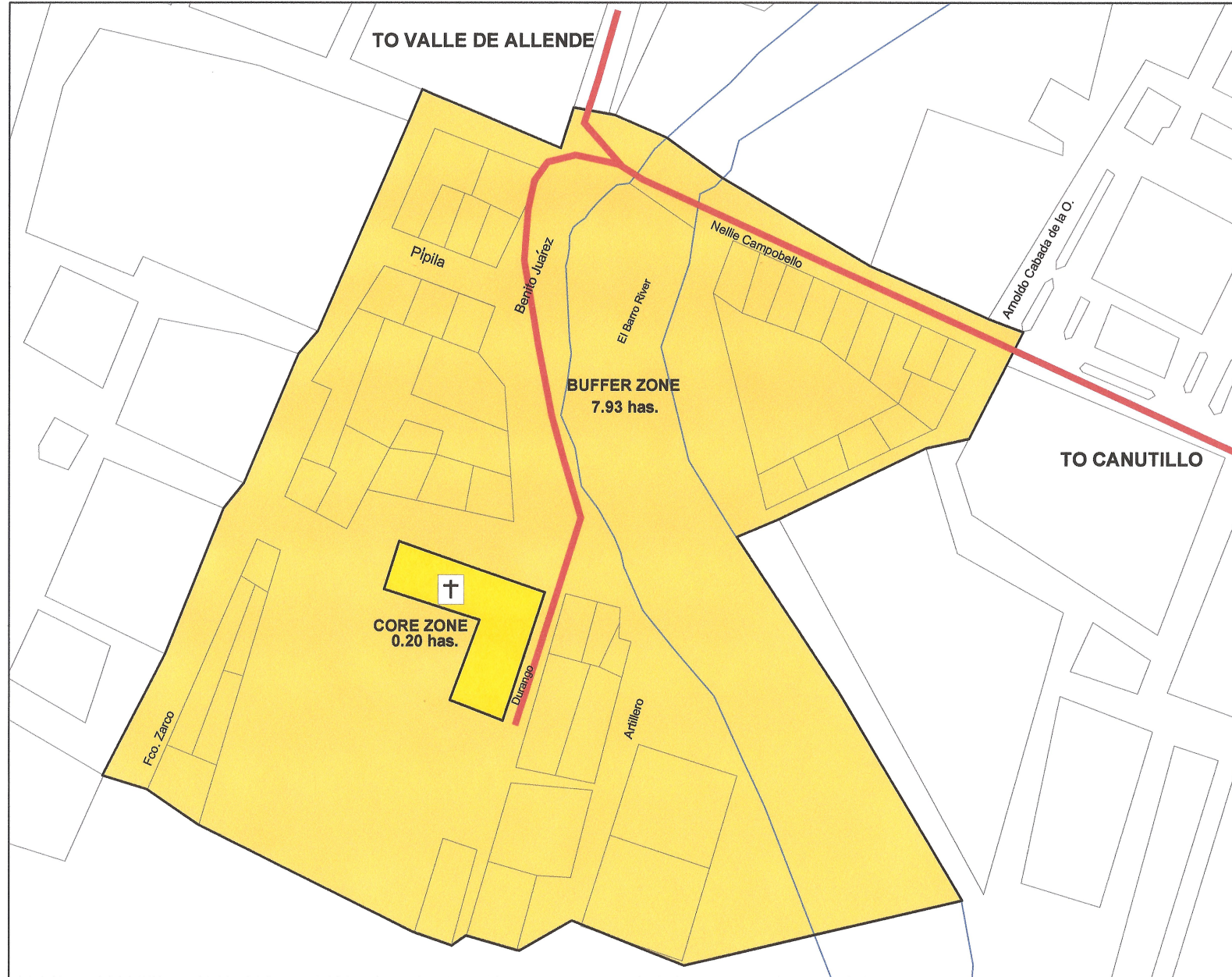


DATE:
NOV, 2009

SCALE:
1:1525



GRAPHIC SCALE METERS



BUFFER ZONE
7.93 has.

CORE ZONE
0.20 has.

TO CANUTILLO