



NAME OF PROPERTY

CAMINO REAL DE TIERRA ADENTRO










KEY:

HM-004

IDENTIFICATION OF STRECH OF THE CAMINO REAL BETWEEN THE BRIDGE OF LA COLMENA AND THE FORMER HACIENDA OF LA CAÑADA
CADASTRAL MAP

NAME OF SITE: STRECH OF THE CAMINO REAL BETWEEN THE BRIDGE OF LA COLMENA AND THE FORMER HACIENDA OF LA CAÑADA

NOMENCLATURE

-  CORE ZONE
-  BUFFER ZONE
-  BUILDING WITHOUT HISTORIC VALUE
-  TEMPLE
-  SQUARE
-  BRIDGE
-  VADO
-  ROYAL ROAD
-  ZONE PERIMETER

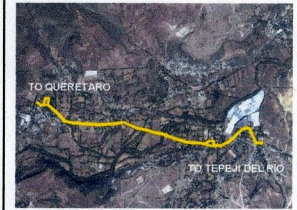
Note:

DISTANCE OF 4.37 KM OF THE CRTA

MUNICIPALITY MAP

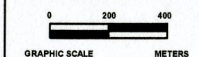


LOCALIZATION



DATE:
JAN, 2010

SCALE:
1:18620



GRAPHIC SCALE METERS

