

**ZACATECAS STATE
GOVERNMENT**







NAME OF PROPERTY
CAMINO REAL DE TIERRA ADETRO

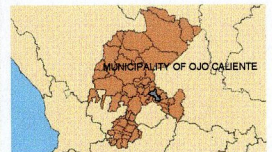
KEY: **ZM-021** IDENTIFICATION OF THE STRETCH OF THE CAMINO REAL BETWEEN OJOJALIENTE AND ZACATECAS
TOPOGRAPHIC MAP

NAME OF SITE: **STRETCH OF THE CAMINO REAL BETWEEN OJOJALIENTE AND ZACATECAS**

NOMENCLATURE


	CORE ZONE
	BUFFER ZONE
	ROAD OF CRTA
	TRACE OF THE CRTA

MUNICIPALITY MAP



LOCALIZATION



DATE: JAN. 2010	SCALE: 1:65
	
GRAPHIC SCALE KILOMETERS	