
















NAME OF PROPERTY
CAMINO REAL DE TIERRA ADENTRO

KEY:
GM-004 IDENTIFICATION OF FORMER ROYAL HOSPITAL OF
SAN JUAN DE DIOS OF SAN MIGUEL DE ALLENDE
CADASTRAL MAP

NAME OF SITE
**FORMER ROYAL HOSPITAL OF
SAN JUAN DE DIOS OF SAN MIGUEL DE ALLENDE**

NOMENCLATURE

-  CORE ZONE (HOSPITAL OF SAN JUAN DE DIOS) PROPOSAL FOR THE CAMINO REAL DE TIERRA ADENTRO
-  SQUARE
- HISTORIC TOWN**
-  CORE ZONE, ACCORDING TO FEDERAL DECLARATION OF ZONE OF MONUMENTS, JULY 28, 1982
-  BUFFER ZONE 50 AND 80, ACCORDING TO FEDERAL DECLARATION OF ZONE OF MONUMENTS, JULY 28, 1982
-  POLYGONAL POINT, CORE ZONE
-  POLYGONAL POINT, BUFFER ZONE
- OTHER**
-  BOUNDARY LINE
-  LEVEL CURVES
-  LOTS
-  SQUARE
-  AREA DE AMORTIZACION DE ZONA DE MONUMENTOS (PROPIEDAD MUNICIPAL)
-  AREA DE VALOR AMBIENTAL PROPUESTA POR EL CONSULTOR
-  ROYAL STREET

MUNICIPALITY MAP



LOCALIZATION



DATE: NOV, 2009 SCALE: 1:8983

