

**DURANGO STATE  
GOVERNMENT**



NAME OF PROPERTY

**CAMINO REAL DE TIERRA ADENTRO**

KEY:







**DM-030**

IDENTIFICATION OF THE FORMER HACIENDA OF THE  
LIMPIA CONCEPCIÓN DE EL CANUTILLO  
**CADASTRAL MAP**

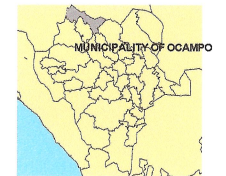
NAME OF SITE:

**FORMER HACIENDA OF THE LIMPIA  
CONCEPCIÓN DE EL CANUTILLO**

**NOMENCLATURE**

-  CORE ZONE
-  BUFFER ZONE
-  CHAPEL
-  SQUARE
-  FORMER HACIENDA
-  ROYAL ROAD

**MUNICIPALITY MAP**



**LOCALIZATION**



DATE:  
NOV, 2009

SCALE:  
1:2820

