

**DURANGO STATE  
GOVERNMENT**

NAME OF PROPERTY

**CAMINO REAL DE TIERRA ADENTRO**

KEY:







**DM-006**

IDENTIFICATION OF FORMER HACIENDA  
OF SAN DIEGO DE NAVACOYAN AND  
PUENTE DEL DIABLO (DEVIL'S BRIDGE)  
CADASTRAL MAP

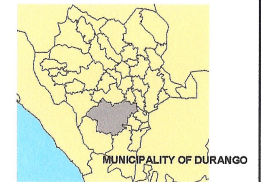
NAME OF SITE:

**FORMER HACIENDA OF SAN DIEGO DE NAVACOYAN AND  
PUENTE DEL DIABLO (DEVIL'S BRIDGE)**

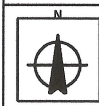
**NOMENCLATURE**

-  CORE ZONE
-  BUFFER ZONE
-  CHAPEL
-  FORMER HACIENDA
-  BRIDGE
-  PLOT
-  IRRIGATION CANAL
-  RIVER
-  DETAIL SEE MAP DM-006A
-  ROYAL STREET

**MUNICIPALITY MAP**



**LOCALIZATION**



DATE:  
**NOV, 2009**

SCALE:  
**1:9155**

