

DURANGO STATE  
GOVERNMENT



NAME OF PROPERTY

CAMINO REAL DE TIERRA ADETRO

KEY:

DM-018






IDENTIFICATION OF CHAPEL OF THE FORMER HACIENDA OF LA LIMPIA CONCEPCION DE PALMITOS DE ABAJO (HUICHAPÁ)

CADASTRAL MAP

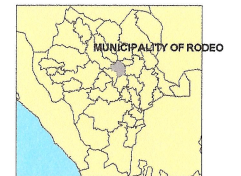
NAME OF SITE:

CHAPEL OF THE FORMER HACIENDA OF LA LIMPIA CONCEPCION DE PALMITOS DE ABAJO (HUICHAPÁ)

NOMENCLATURE

-  CORE ZONE
-  BUFFER ZONE
-  CHAPEL
-  RUINS OF HACIENDA
-  ROYAL ROAD

MUNICIPALITY MAP



LOCALIZATION



TO DURANGO

BUFFER ZONE  
2.71 has.

CORE ZONE  
0.03 has.

RUINS OF THE HACIENDA



DATE:  
NOV, 2009

SCALE:  
1:330

