



**DURANGO STATE
GOVERNMENT**

NAME OF PROPERTY

CAMINO REAL DE TIERRA ADENTRO

KEY:

DM-016








IDENTIFICATION OF CHAPEL OF THE FORMER HACIENDA
OF LA INMACULADA CONCEPCION DE PALMITOS DE ARRIBA

CADASTRAL MAP

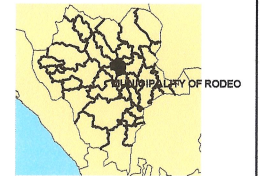
NAME OF SITE:

CHAPEL OF THE FORMER HACIENDA OF LA INMACULADA
CONCEPCION DE PALMITOS DE ARRIBA

NOMENCLATURE

-  CORE ZONE
-  BUFFER ZONE
-  BUILDING WITHOUT HISTORIC VALUE
-  CHAPEL
-  SQUARE
-  RIVER
-  ROYAL ROAD

MUNICIPALITY MAP

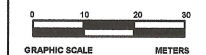


LOCALIZATION



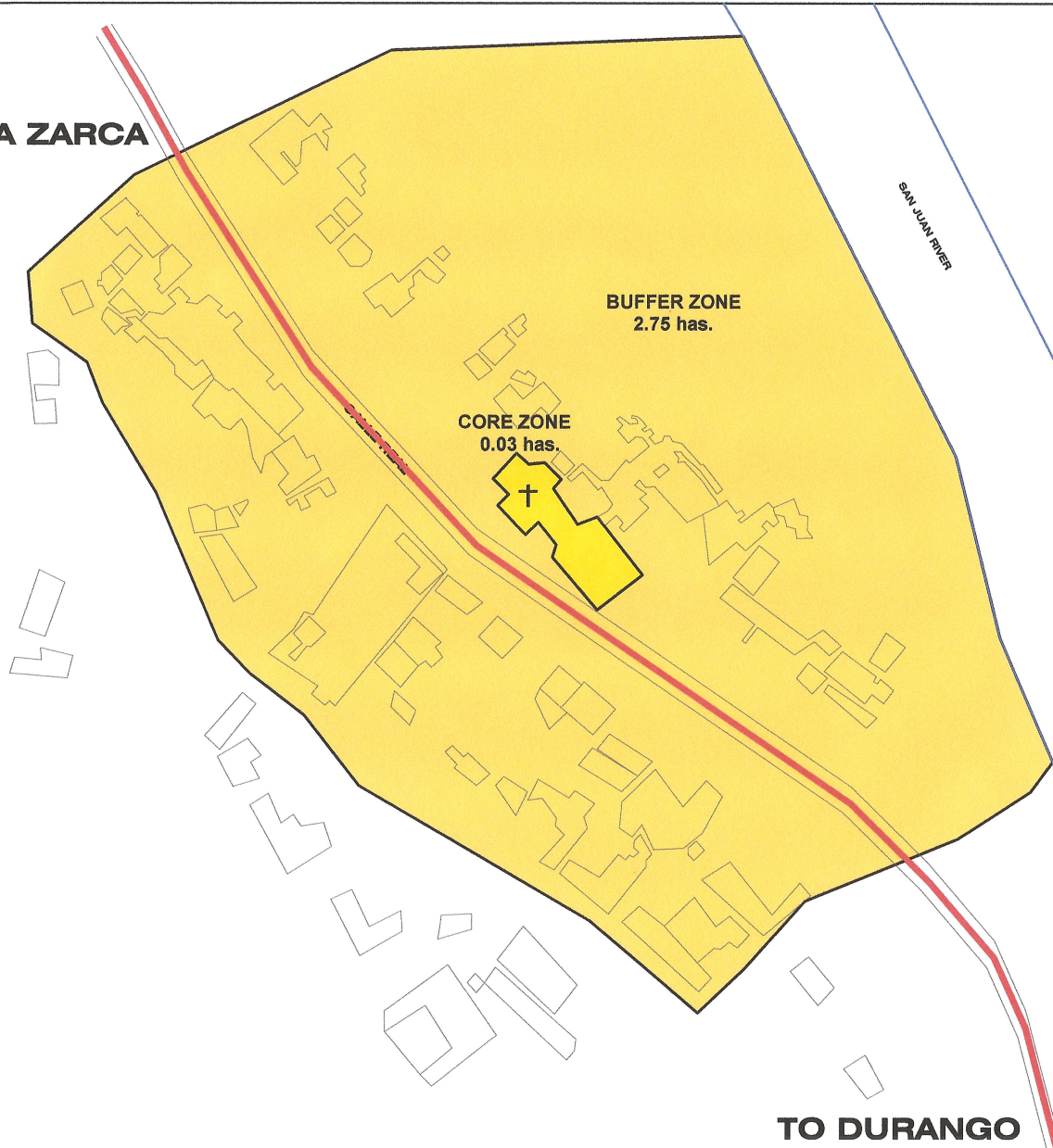
DATE:
NOV, 2009

SCALE:
1:980



GRAPHIC SCALE METERS

TO LA ZARCA



SAN JUAN RIVER

**BUFFER ZONE
2.75 has.**

**CORE ZONE
0.03 has.**

TO DURANGO