












<b>ZACATECAS STATE GOVERNMENT</b> 	
<b>NAME OF PROPERTY</b> CAMINO REAL DE TIERRA ADENTRO	
<b>KEY:</b> ZM-002	IDENTIFICATION OF THE CHAPEL OF SAN NICOLAS TOLentino OF THE FORMER HACIENDA OF SAN NICOLAS DE QUIJAS CADASTRAL MAP
<b>NAME OF SITE:</b> CHAPEL OF SAN NICOLAS TOLentino OF THE FORMER HACIENDA OF SAN NICOLAS DE QUIJAS	
<b>NOMENCLATURE</b> <ul style="list-style-type: none"> <li> CORE ZONE</li> <li> BUFFER ZONE</li> <li> CHAPEL</li> <li> SQUARE</li> <li> FORMER HACIENDA</li> <li> ROYAL STREET</li> </ul>	
<b>MUNICIPALITY MAP</b> 	
<b>LOCALIZATION</b> 	
	DATE: NOV, 2009      SCALE: 1:1000  GRAPHIC SCALE      METERS