

**DURANGO STATE  
GOVERNMENT**



NAME OF PROPERTY






**CAMINO REAL DE TIERRA ADENTRO**

KEY:  
**DM-002**

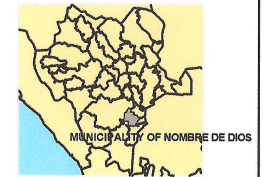
IDENTIFICATION OF CHAPEL OF  
SAN ANTONIO OF THE FORMER HACIENDA  
OF JUANA GUERRA  
CADASTRAL MAP

NAME OF SITE  
**CHAPEL OF SAN ANTONIO OF THE FORMER HACIENDA  
OF JUANA GUERRA**

**NOMENCLATURE**

-  CORE ZONE
-  BUFFER ZONE
-  CHAPEL
-  BRIDGE
-  ROYAL ROAD

**MUNICIPALITY MAP**

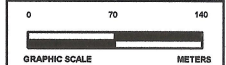


**LOCALIZATION**



DATE:  
NOV, 2009

SCALE:  
1:3860



SEE MAP DM-002-A