

**GUANAJUATO STATE
GOVERNMENT**








NAME OF PROPERTY
CAMINO REAL DE TIERRA ADENTRO

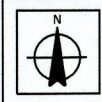

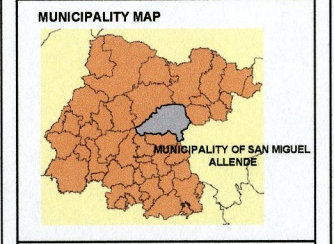
KEY:
GM-002

IDENTIFICATION OF BRIDGE OF EL FRAILE
CADASTRAL MAP

NAME OF SITE
IDENTIFICATION OF BRIDGE OF EL FRAILE

NOMENCLATURE

-  CORE ZONE
-  BUFFER ZONE
-  BRIDGE
-  RIVER
-  ROYAL ROAD



DATE: JAN, 2010 SCALE: 1:8105

GRAPHIC SCALE METERS