

**GUANAJUATO STATE
GOVERNMENT**




NAME OF PROPERTY
CAMINO REAL DE TIERRA ADENTRO

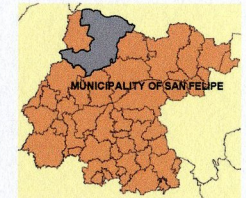
KEY:
GM-008 IDENTIFICATION OF BRIDGE LA QUEMADA
CADASTRAL MAP

NAME OF SITE:
BRIDGE LA QUEMADA

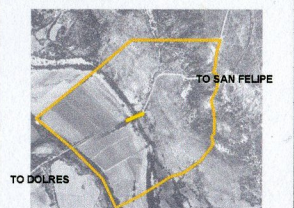
NOMENCLATURE

-  CORE ZONE
-  BUFFER ZONE
-  BRIDGE
-  RIVER
-  ROYAL ROAD


MUNICIPALITY MAP



LOCALIZATION



DATE: **JAN, 2010** SCALE: **1:2755**



GRAPHIC SCALE METERS

**TO SAN FELIPE AND
OJUELOS**

RIVER DE LA LAJA

**BUFFER ZONE
150.55 has.**

**CORE ZONE
1.49 has.**

**TO DOLORES AND
SAN MIGUEL DE
ALLENDE**