







-  Buffer Zone
-  World Heritage Site
-  Conservation Area
-  Grade I Listed Building
-  Grade II\* Listed Building
-  Grade II Listed Building

Date: 18/12/02  
Scale: 1: 12,000

Plan of the Nominated Site, the Buffer Zone, Natural Features,  
Listed Buildings and Conservation Areas

This map is reproduced from Ordnance Survey material with the permission of Ordnance Survey on behalf of the controller of Her Majesty's Stationery Office © Crown copyright. Unauthorised reproduction infringes Crown copyright and may lead to prosecution or civil proceedings.

The City of Liverpool  
LA076228  
2002

