





黟县西递保护规划 Present Status of Xidi

—现状图

Legend

- | | |
|---|--|
|  Built-up area |  Rivers and ponds |
|  Area proposed for inscription |  Wooded mountain |















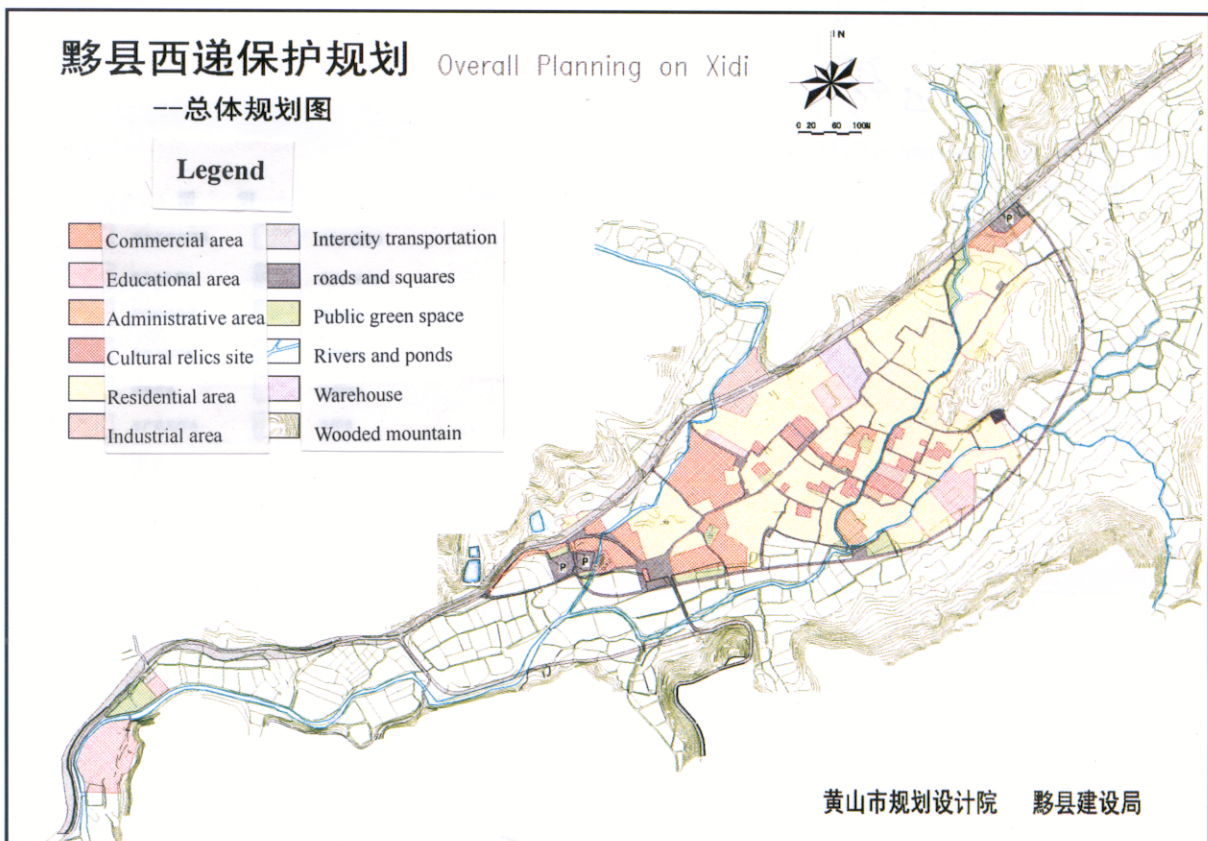
黄山市规划设计院 黟县建设局

黟县西递保护规划 Overall Planning on Xidi

—总体规划图

Legend

- | | |
|--|--|
|  Commercial area |  Intercity transportation |
|  Educational area |  roads and squares |
|  Administrative area |  Public green space |
|  Cultural relics site |  Rivers and ponds |
|  Residential area |  Warehouse |
|  Industrial area |  Wooded mountain |



黄山市规划设计院 黟县建设局