




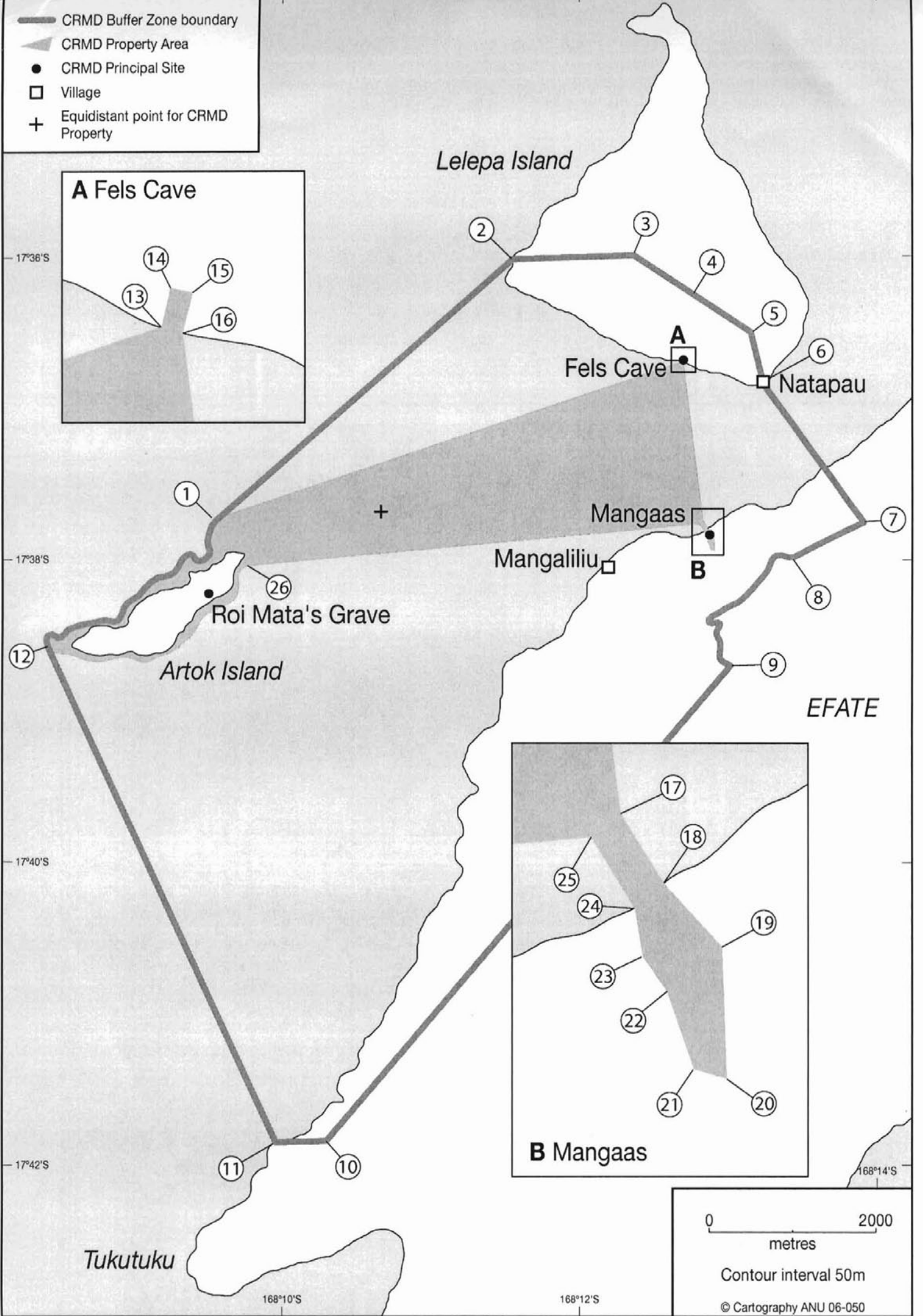
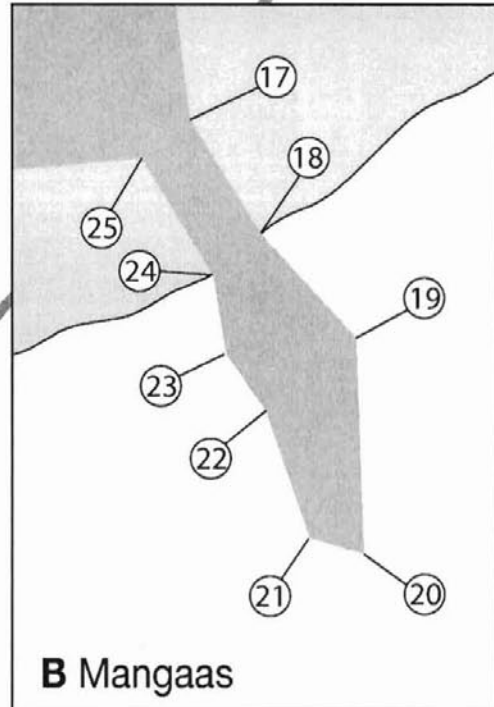
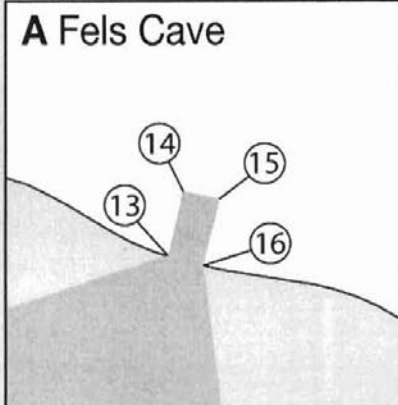


-  CRMD Buffer Zone boundary
-  CRMD Property Area
-  CRMD Principal Site
-  Village
-  Equidistant point for CRMD Property



0 2000  
metres

Contour interval 50m

© Cartography ANU 06-050