

**JALISCO STATE  
GOVERNMENT**








**NAME OF PROPERTY  
CAMINO REAL DE TIERRA ADENTRO**

**KEY:**  
**JM-010** IDENTIFICATION OF THE CEMETERY OF ENCARNACION DE DIAZ  
CADASTRAL MAP

**NAME OF SITE:  
CEMETERY OF ENCARNACION DE DIAZ**

**NOMENCLATURE**

-  CORE ZONE
-  BUFFER ZONE
-  CEMETERY
-  SQUARE
-  ROYAL STREET

**MUNICIPALITY MAP**



**LOCALIZATION**



**DATE:** NOV, 2009  
**SCALE:** 1:3921

0 50 100 150  
GRAPHIC SCALE METERS