

**THE MUNICIPAL AUTHORITY
OF THE PROVINCE OF AREQUIPA**

**THE MUNICIPAL SUPERINTENDENCY
FOR THE ADMINISTRATION AND
CONTROL OF THE HISTORIC CENTRE
AND MONUMENT ZONE OF AREQUIPA
THE TECHNICAL OFFICE FOR THE HISTORIC CENTRE**







**THE SPANISH COMMISSION FOR
INTERNATIONAL COOPERATION**

**AGREEMENT BETWEEN THE MUNICIPAL
AUTHORITY OF THE PROVINCE OF AREQUIPA
THE SPANISH COMMISSION FOR INTERNATIONAL COOPERATION
NATIONAL INSTITUTE OF CULTURE - AREQUIPA**

PLAN OF ACTION

BOUNDARIES AND TERRITORIAL COMPONENTS

KEY

-  HISTORIC CENTRE
-  BUFFER ZONE
-  GREEN AREAS
-  MONUMENT ZONE

PLAN: TERRITORIAL COMPONENTS

MAPA TECHNICAL OFFICE COORDINATOR:
ARCH. LUIS MALDONADO VALE

AECI COORDINATOR:
ARCH. JUAN DE LA SERNA TORROBA

SCALE: 1:12500 DATE: SEPTEMBER 2000

TEAM:
ARCH. ALVARO PASTOR
ARCH. W. PALMINDO
ARCH. J. M. CARPIO
ARCH. C. ZEBALLOS
ARCH. Y. BERRIGAL
B. ARCH. J. MENDOZA
B. ARCH. V. POSTIGO
B. ARCH. V. VIZCARRA
B. ARCH. C. GALLEGOS
B. ARCH. A. CUADROS
B. ARCH. L. MARRIQUE

SHEET N°:
4