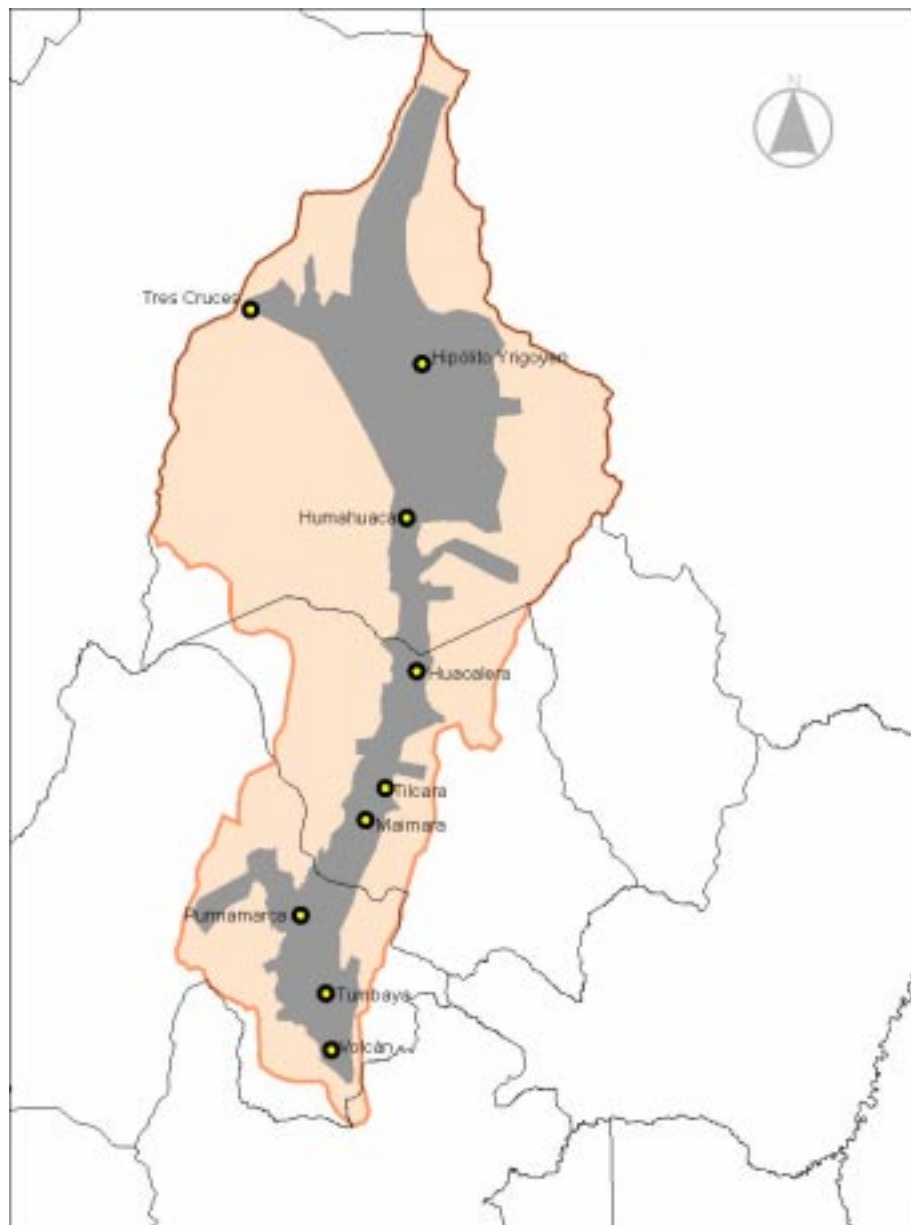




## IDENTIFICATION OF THE PROPERTY

### 1.e. Maps and/or planes

**1.e. Maps and/or planes indicating the limits of the area proposed for the inscription and that corresponding to the Buffer Zone.**



-  Surface of the property proposed
-  Surface of the buffer zone

**1.f. Surface of the proposed property and of the area of proposed subduing**

Surface of the property proposed : 172.116,44 Hectares

Surface of the buffer zone: 369.648,79 Hectares