





**MAPUNGUBWE WORLD HERITAGE SITE NOMINATION**




**FIGURE 5**

**PROPERTIES FOR INCLUSION IN THE MAPUNGUBWE CULTURAL LANDSCAPE**





**Legend**

-  International Boundaries
-  Border Posts
-  Farm Boundaries
-  Major Rivers

**Road Network**

-  Major Road
-  Main Road
-  Secondary Road

**Properties**

-  Category I: Gazetted National Parks
-  Category II: In Principle Agreement For Contractual Park
-  Category III: Proposed World Heritage Site
-  TFCA Areas

Source: Peace Parks Foundation (2001)



1:250000

