


 Boundary of the World Heritage Property

 Official Typical Zone
Proposal for a new buffer zone



Servicio Nacional del Patrimonio Cultural
MINISTERIO DE LAS CULTURAS, LAS ARTES Y EL PATRIMONIO






COMPARATIVE PLANE
MINOR MODIFICATIONS TO THE BOUNDARIES
OF WORLD HERITAGE PROPERTIES

**CHURCHES OF CHILOÉ
(C971 - 015)
NUESTRA SEÑORA DEL
ROSARIO DE CHELÍN CHURCH**

REGION	DE LOS LAGOS
PROVINCE	CHILOÉ
COMMUNE	CHONCHI
UBICATION	ISLAND OF CHELÍN

LEGENDE

-  Zona Típica Oficial
Official Typical Zone
Propuesta para Zona de Amortiguamiento del Sitio de Patrimonio Mundial
Proposal for a new buffer zone
-  Cartografía actualizada del área de protección
Updated cartography of the protection area.
-  Contours

MAP BASE
Satellite Image Google Earth - Postulation UNESCO 2017

DEVELOPED BY
Yasna Guzmán - Designer

CARTOGRAPHER
Roberto Pérez de Arce

REVISED BY
Mirja Díaz Santibáñez - Architect

APPROXIMATE AREA SPM
0,33 Hectares

APPROXIMATE AREA ZA
38,88 Hectares

SCALE
Graphic

DATE
January 2019

CONTENT
Boundary of the World Heritage Property - Official Typical Zone / Proposal for a new Buffer Zone

PAGE
5 - 5

COORDINATES
Geográficas DATUM WGS 84

