


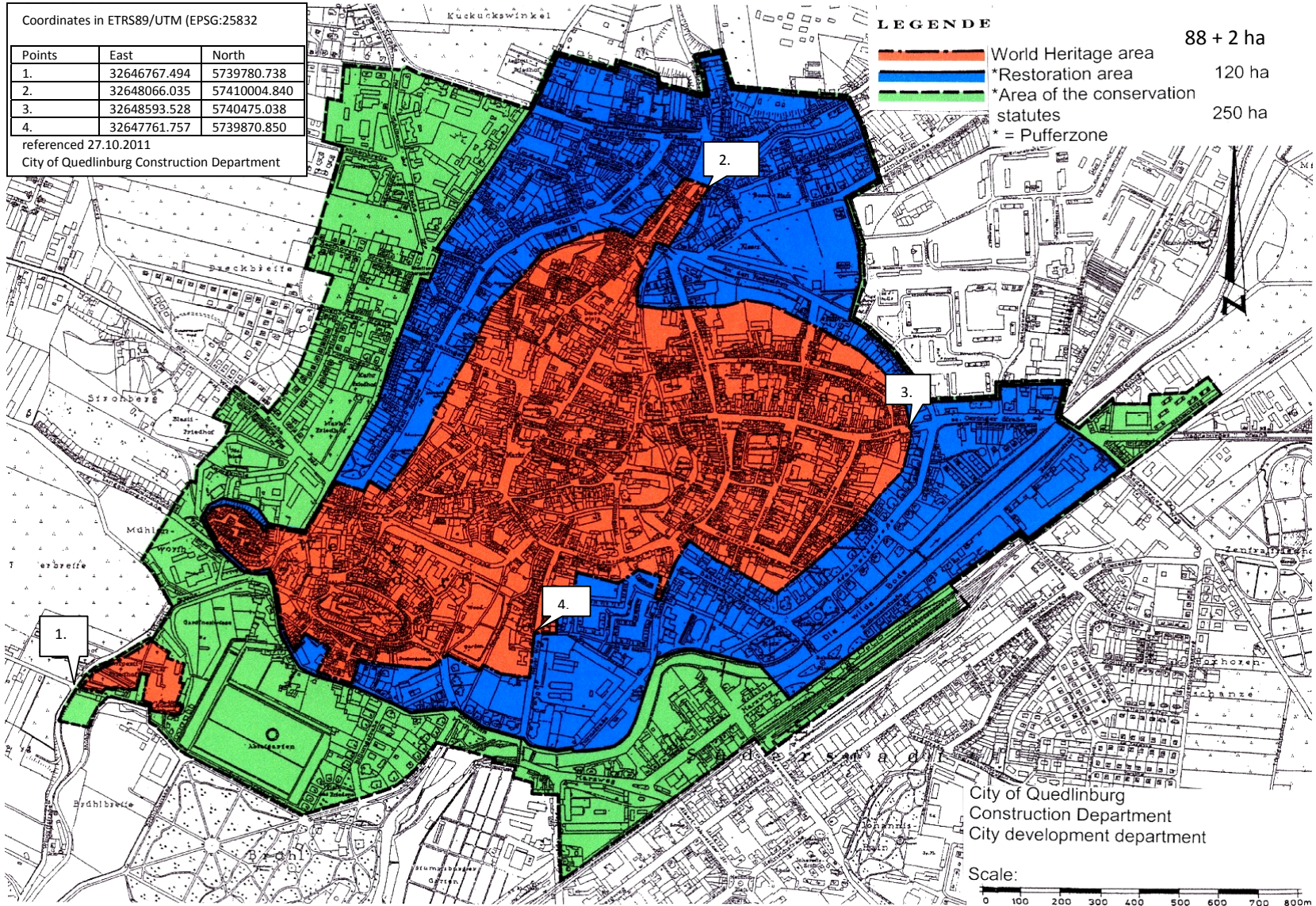


Coordinates in ETRS89/UTM (EPSG:25832)		
Points	East	North
1.	32646767.494	5739780.738
2.	32648066.035	57410004.840
3.	32648593.528	5740475.038
4.	32647761.757	5739870.850

referenced 27.10.2011
City of Quedlinburg Construction Department

LEGENDE

-  World Heritage area 88 + 2 ha
-  *Restoration area 120 ha
-  *Area of the conservation statutes 250 ha
- * = Pufferzone



City of Quedlinburg
Construction Department
City development department

